
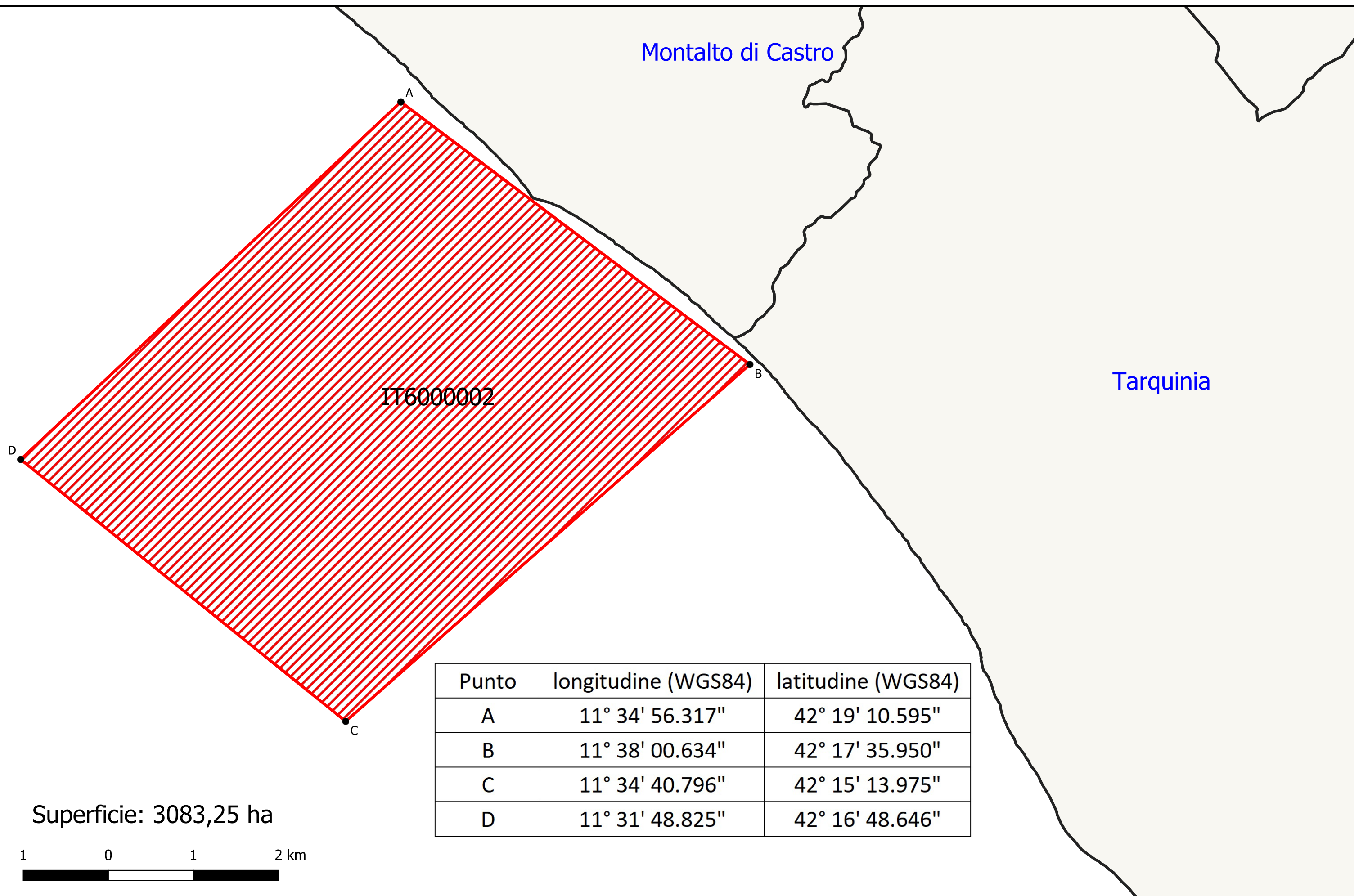
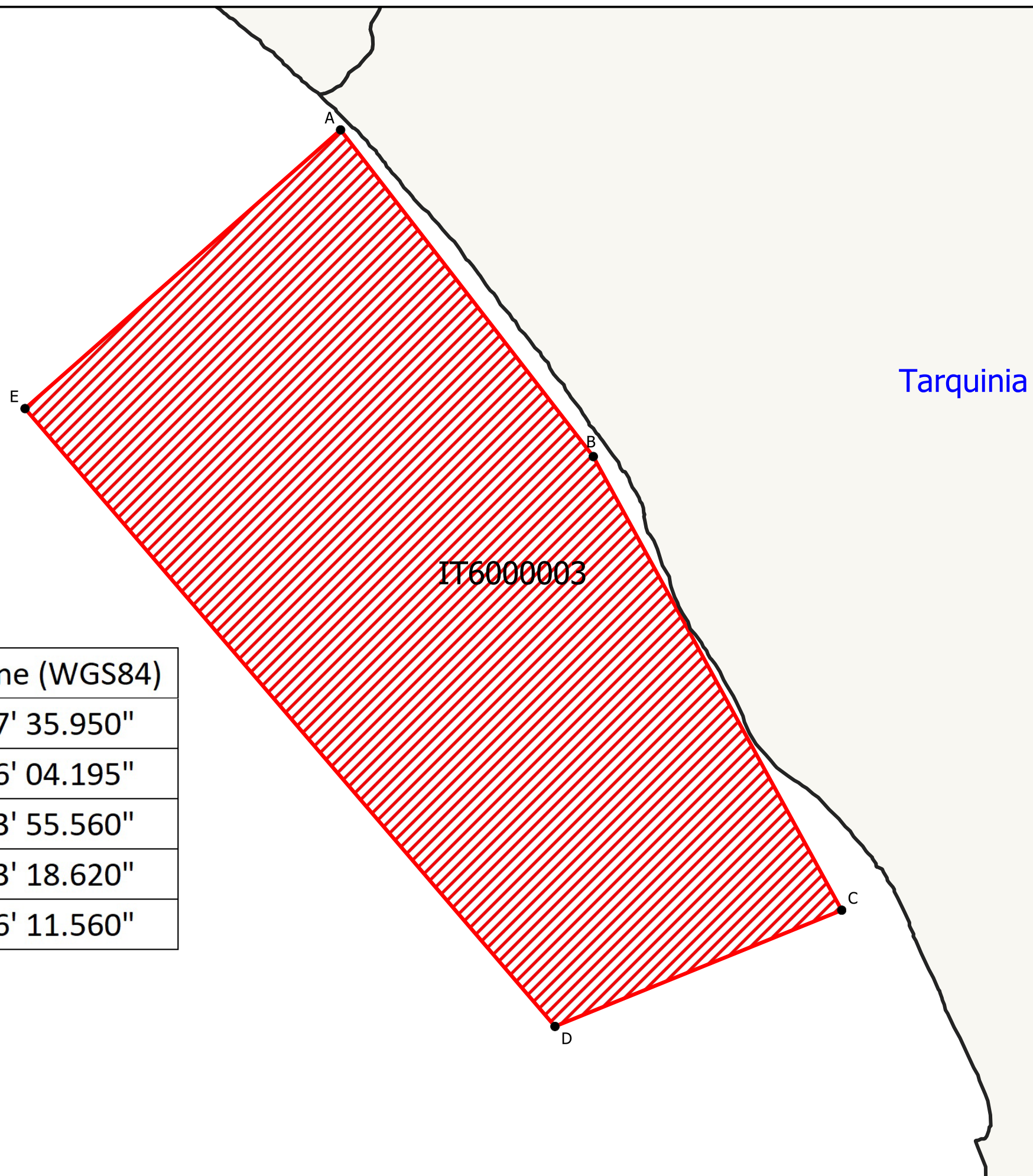


Punto	longitudine (WGS84)	latitudine (WGS84)
A	11° 24' 11.569"	42° 22' 56.824"
B	11° 23' 51.804"	42° 22' 17.887"
C	11° 25' 55.843"	42° 21' 31.331"
D	11° 26' 41.397"	42° 21' 06.361"
E	11° 32' 25.362"	42° 18' 40.227"
F	11° 32' 31.018"	42° 20' 16.221"
G	11° 28' 16.967"	42° 21' 54.862"

Superficie: 2841,07 ha




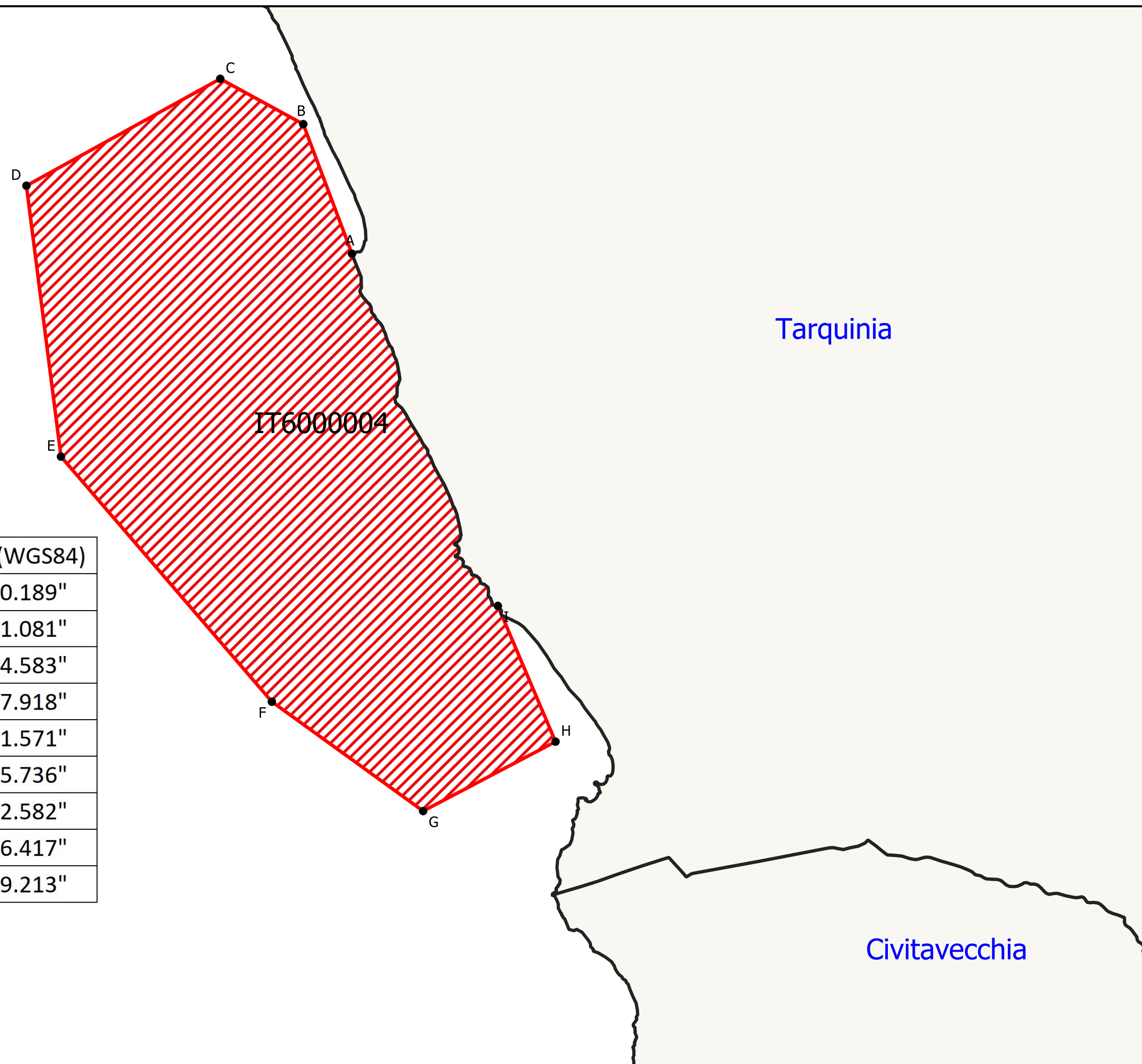




Punto	longitudine (WGS84)	latitudine (WGS84)
A	11° 38' 00.634"	42° 17' 35.950"
B	11° 39' 44.249"	42° 16' 04.195"
C	11° 41' 28.092"	42° 13' 55.560"
D	11° 39' 38.023"	42° 13' 18.620"
E	11° 36' 01.785"	42° 16' 11.560"


Superficie: 2634,92 ha

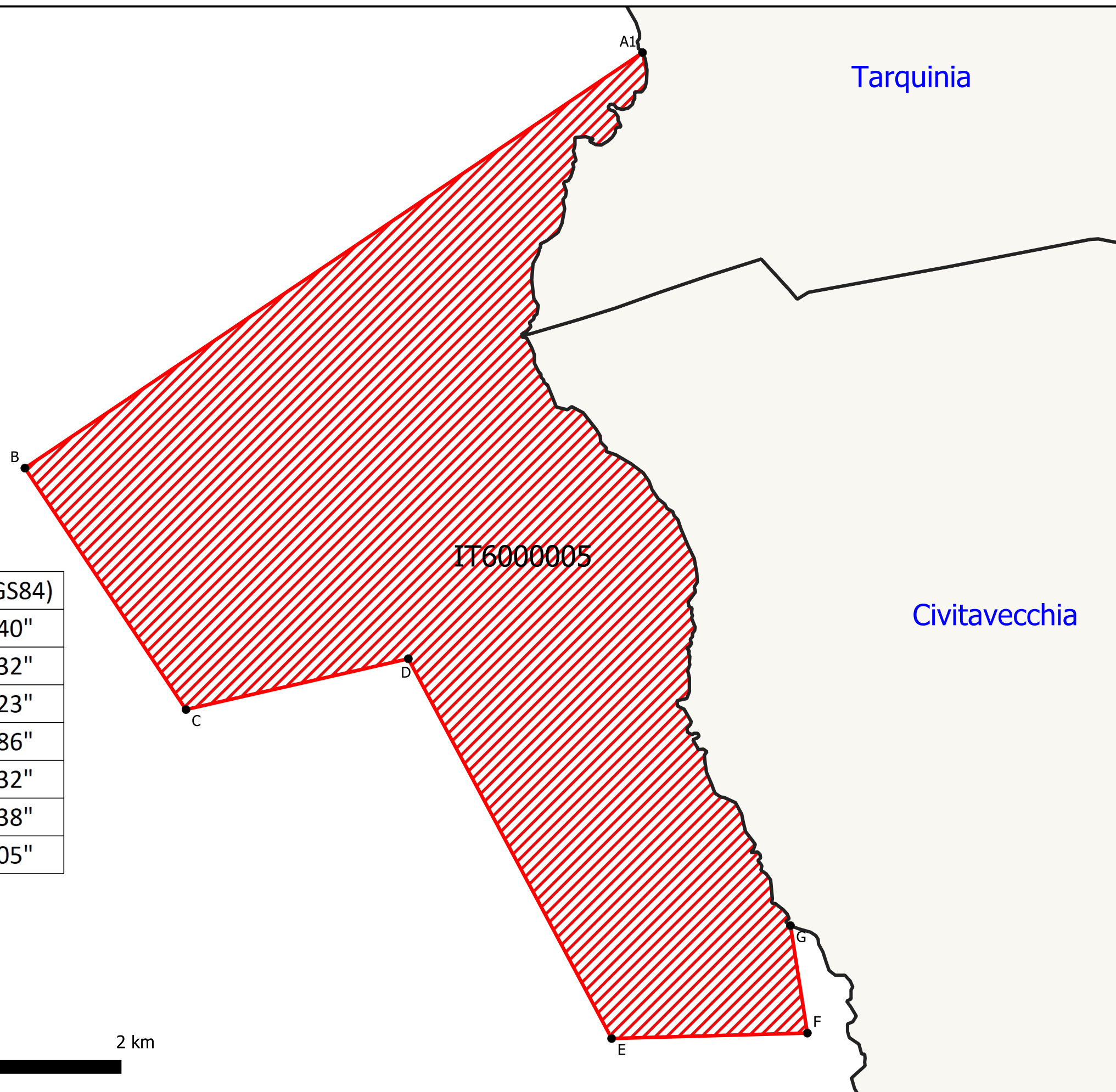




Punto	longitudine (WGS84)	latitudine (WGS84)
A (terra)	11° 42' 23.751"	42° 12' 50.189"
B	11° 42' 00.557"	42° 13' 31.081"
C	11° 41' 24.042"	42° 13' 44.583"
D	11° 40' 02.356"	42° 13' 07.918"
E	11° 40' 21.765"	42° 11' 41.571"
F	11° 41' 56.697"	42° 10' 25.736"
G	11° 43' 03.610"	42° 09' 52.582"
H	11° 43' 59.465"	42° 10' 16.417"
I (terra)	11° 43' 32.372"	42° 10' 59.213"


Superficie: 1989,62 ha

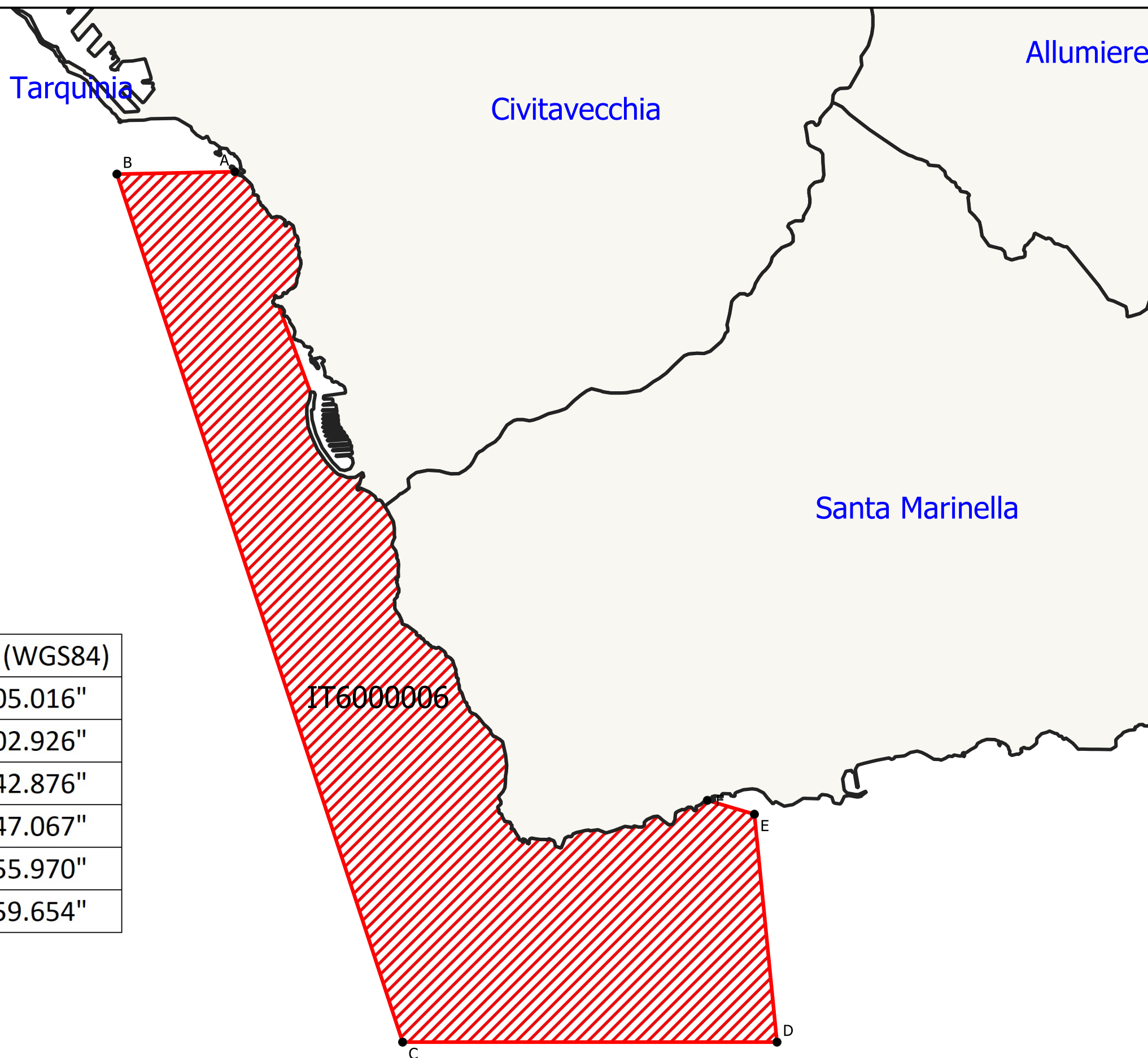




Punto	longitudine (WGS84)	latitudine (WGS84)
A1	11° 44' 23.561"	42° 10' 12.240"
B	11° 42' 17.431"	42° 09' 03.732"
C	11° 42' 53.138"	42° 08' 27.023"
D	11° 43' 39.311"	42° 08' 36.286"
E	11° 44' 25.024"	42° 07' 38.232"
F	11° 45' 05.988"	42° 07' 40.238"
G (terra)	11° 45' 01.564"	42° 07' 56.905"


Superficie: 717,84 ha

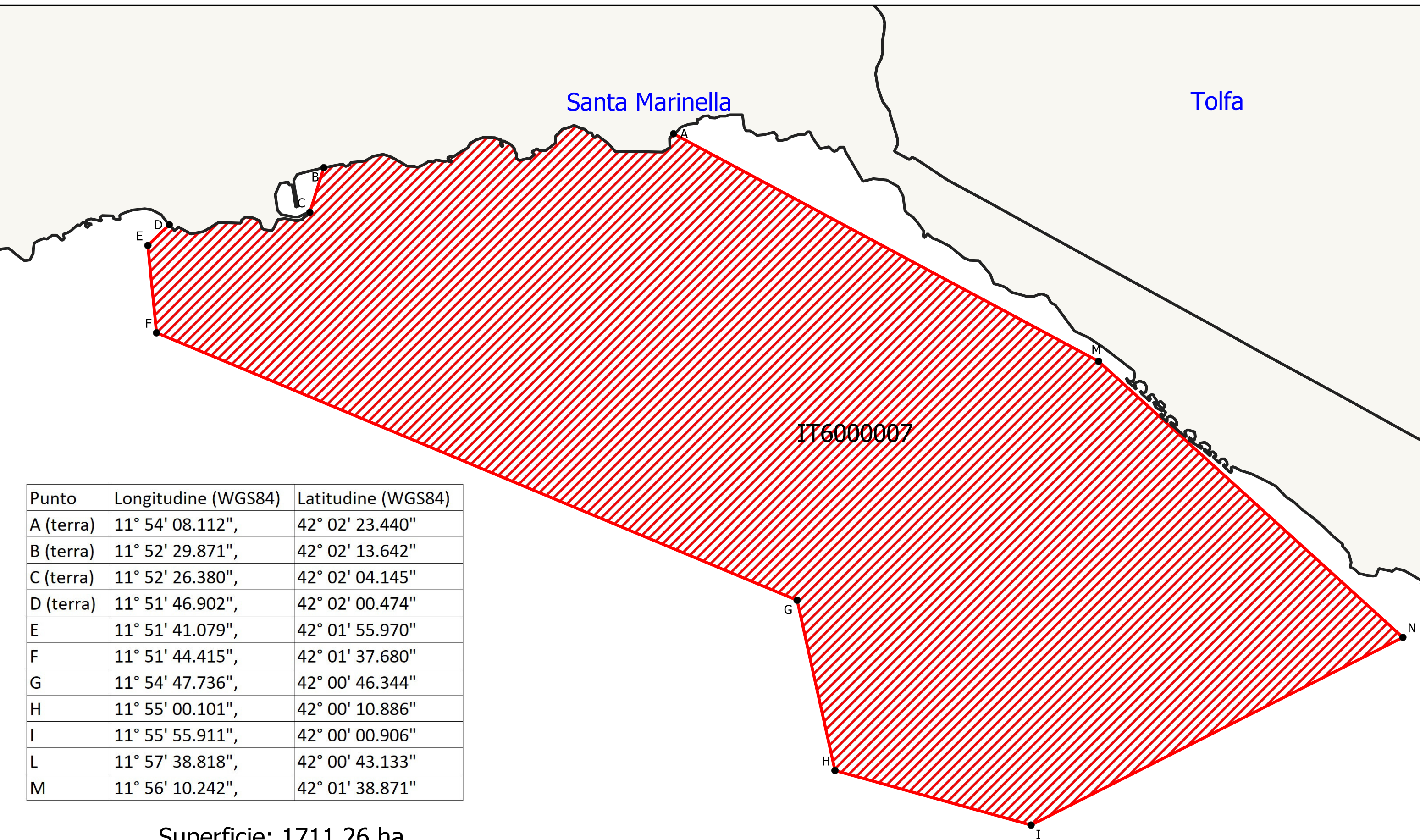




Punto	longitudine (WGS84)	latitudine (WGS84)
A (terra)	11° 47' 59.902"	42° 05' 05.016"
B	11° 47' 11.831"	42° 05' 02.926"
C	11° 49' 21.356"	42° 00' 42.876"
D	11° 51' 53.643"	42° 00' 47.067"
E	11° 51' 41.079"	42° 01' 55.970"
F (terra)	11° 51' 21.721"	42° 01' 59.654"


Superficie: 1613,02 ha

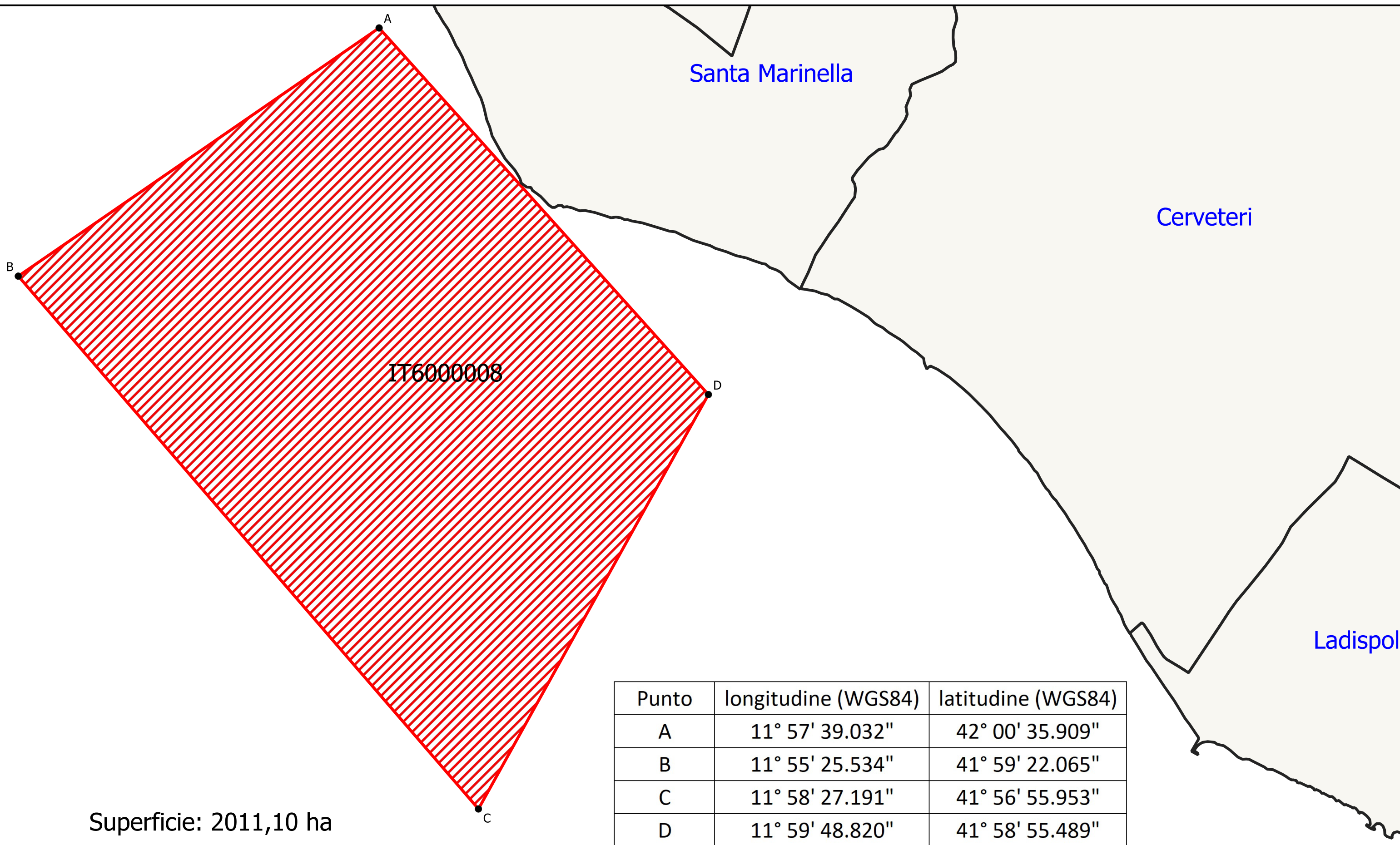


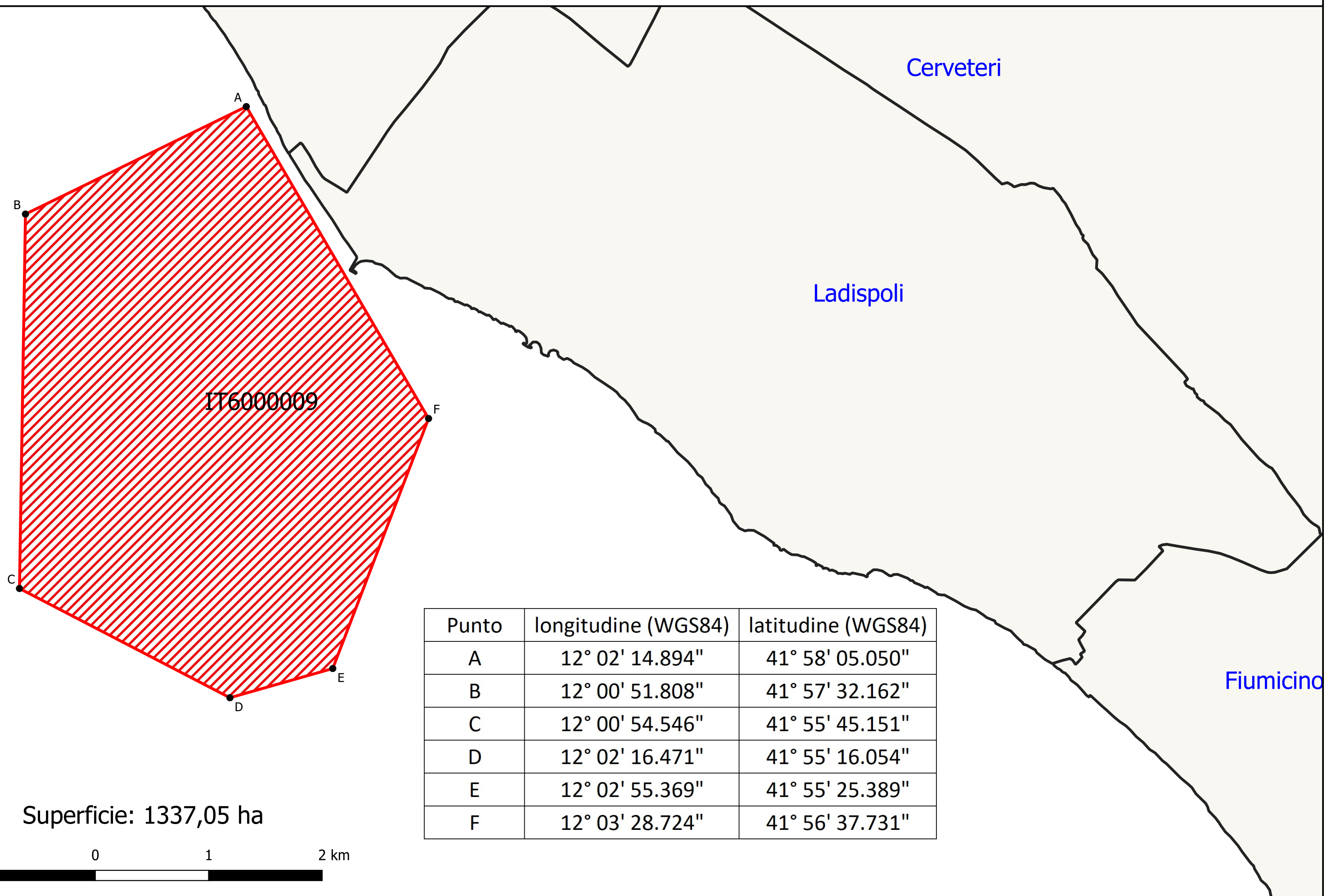


Punto	Longitudine (WGS84)	Latitudine (WGS84)
A (terra)	11° 54' 08.112",	42° 02' 23.440"
B (terra)	11° 52' 29.871",	42° 02' 13.642"
C (terra)	11° 52' 26.380",	42° 02' 04.145"
D (terra)	11° 51' 46.902",	42° 02' 00.474"
E	11° 51' 41.079",	42° 01' 55.970"
F	11° 51' 44.415",	42° 01' 37.680"
G	11° 54' 47.736",	42° 00' 46.344"
H	11° 55' 00.101",	42° 00' 10.886"
I	11° 55' 55.911",	42° 00' 00.906"
L	11° 57' 38.818",	42° 00' 43.133"
M	11° 56' 10.242",	42° 01' 38.871"

Superficie: 1711,26 ha

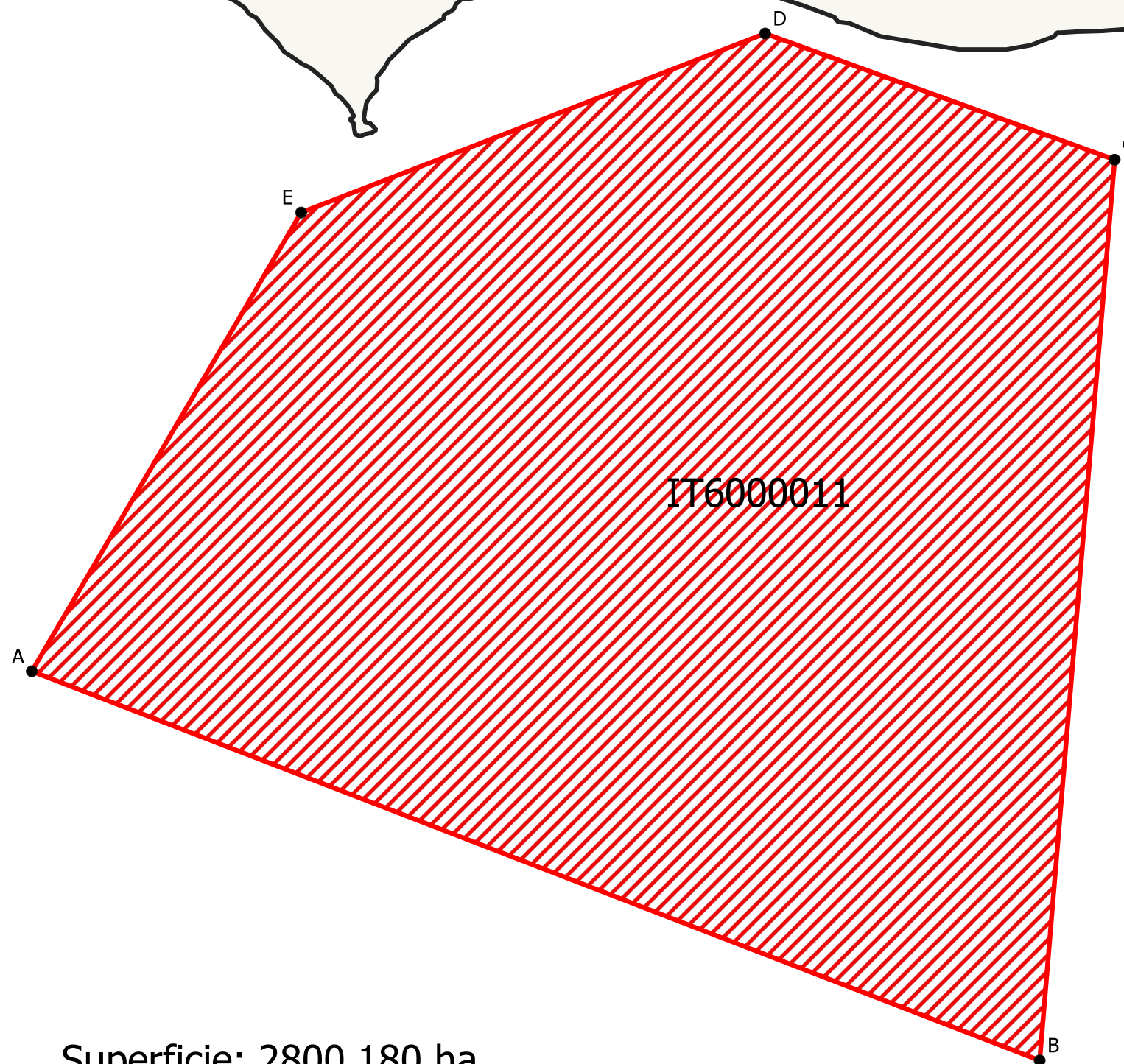







Nettuno

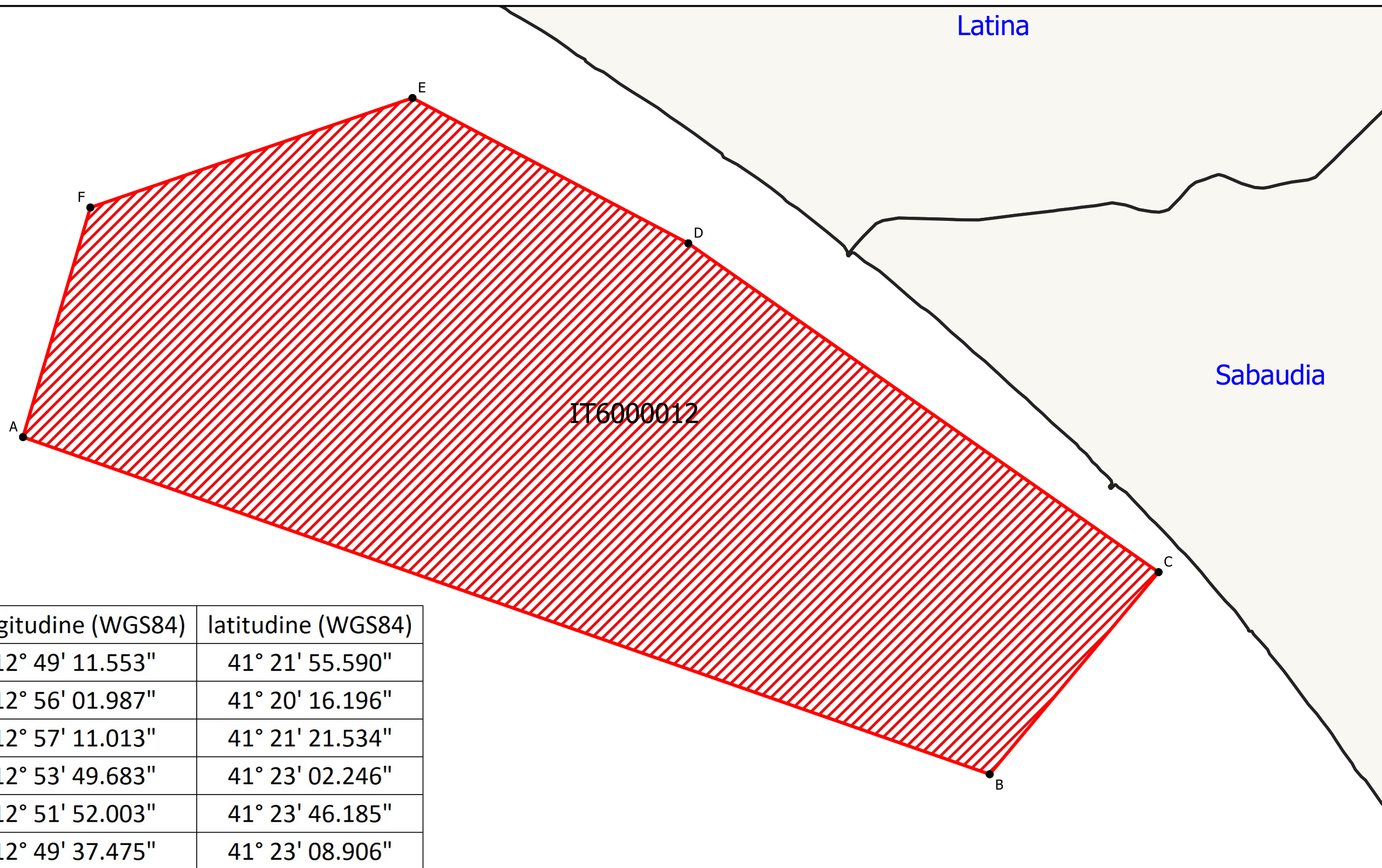
Latina




Punto	longitudine (WGS84)	latitudine (WGS84)
A	12° 44' 29.340"	41° 22' 39.138"
B	12° 49' 04.566"	41° 21' 25.108"
C	12° 49' 18.699"	41° 24' 28.996"
D	12° 47' 43.270"	41° 24' 52.890"
E	12° 45' 39.006"	41° 24' 14.012"

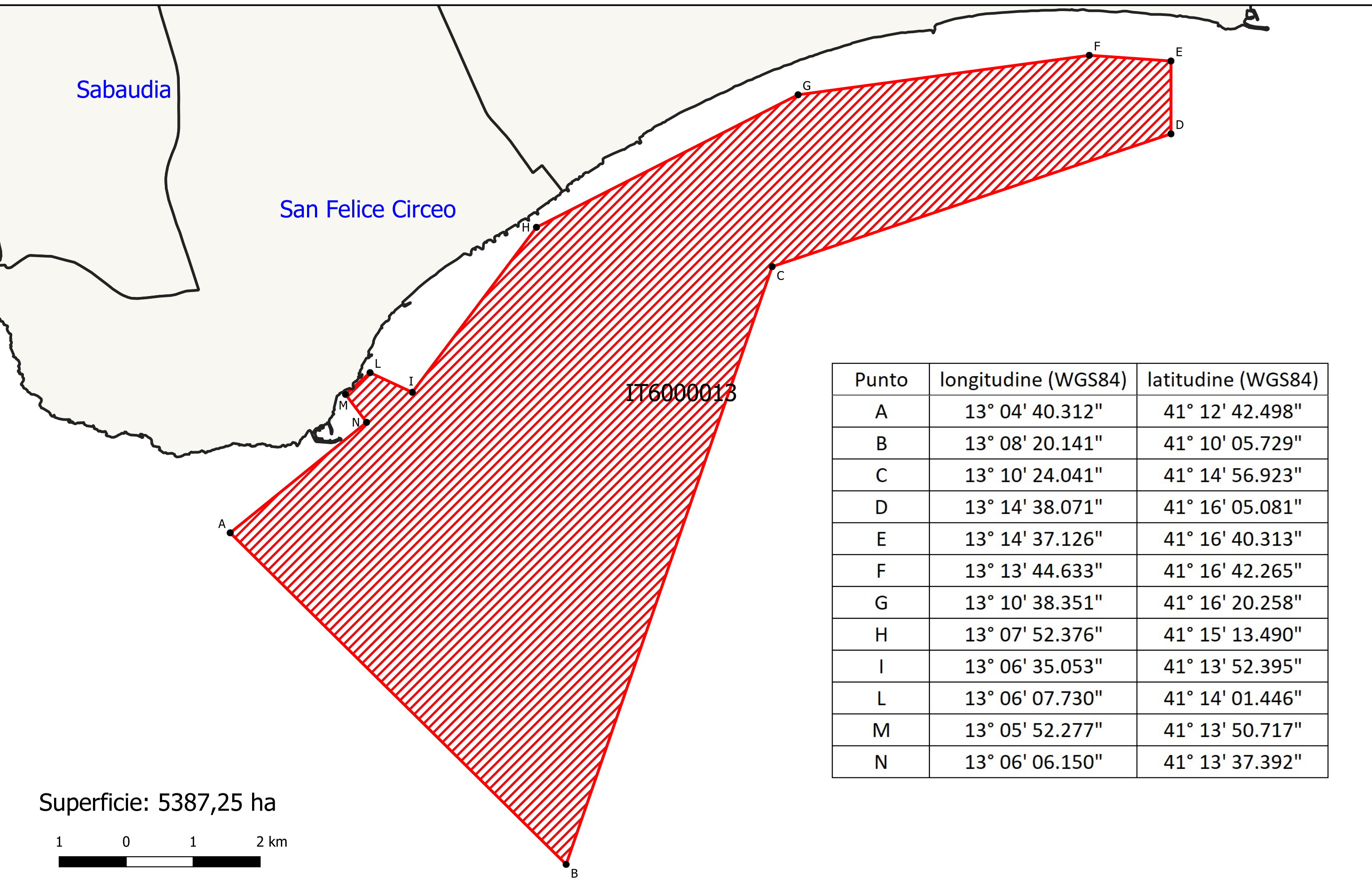
Superficie: 2800,180 ha





Superficie: 3731,00 ha





Punto	longitudine (WGS84)	latitudine (WGS84)
A	13° 04' 40.312"	41° 12' 42.498"
B	13° 08' 20.141"	41° 10' 05.729"
C	13° 10' 24.041"	41° 14' 56.923"
D	13° 14' 38.071"	41° 16' 05.081"
E	13° 14' 37.126"	41° 16' 40.313"
F	13° 13' 44.633"	41° 16' 42.265"
G	13° 10' 38.351"	41° 16' 20.258"
H	13° 07' 52.376"	41° 15' 13.490"
I	13° 06' 35.053"	41° 13' 52.395"
L	13° 06' 07.730"	41° 14' 01.446"
M	13° 05' 52.277"	41° 13' 50.717"
N	13° 06' 06.150"	41° 13' 37.392"

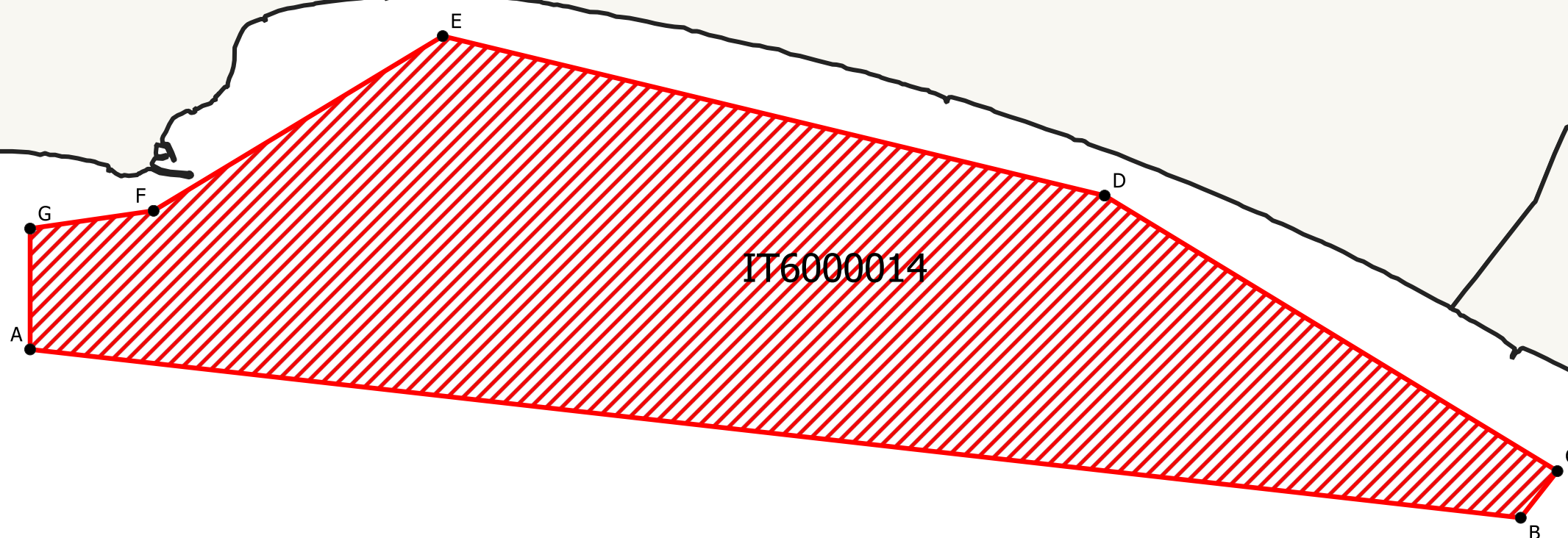
Superficie: 5387,25 ha



Terracina


Fondi

Sperlonga

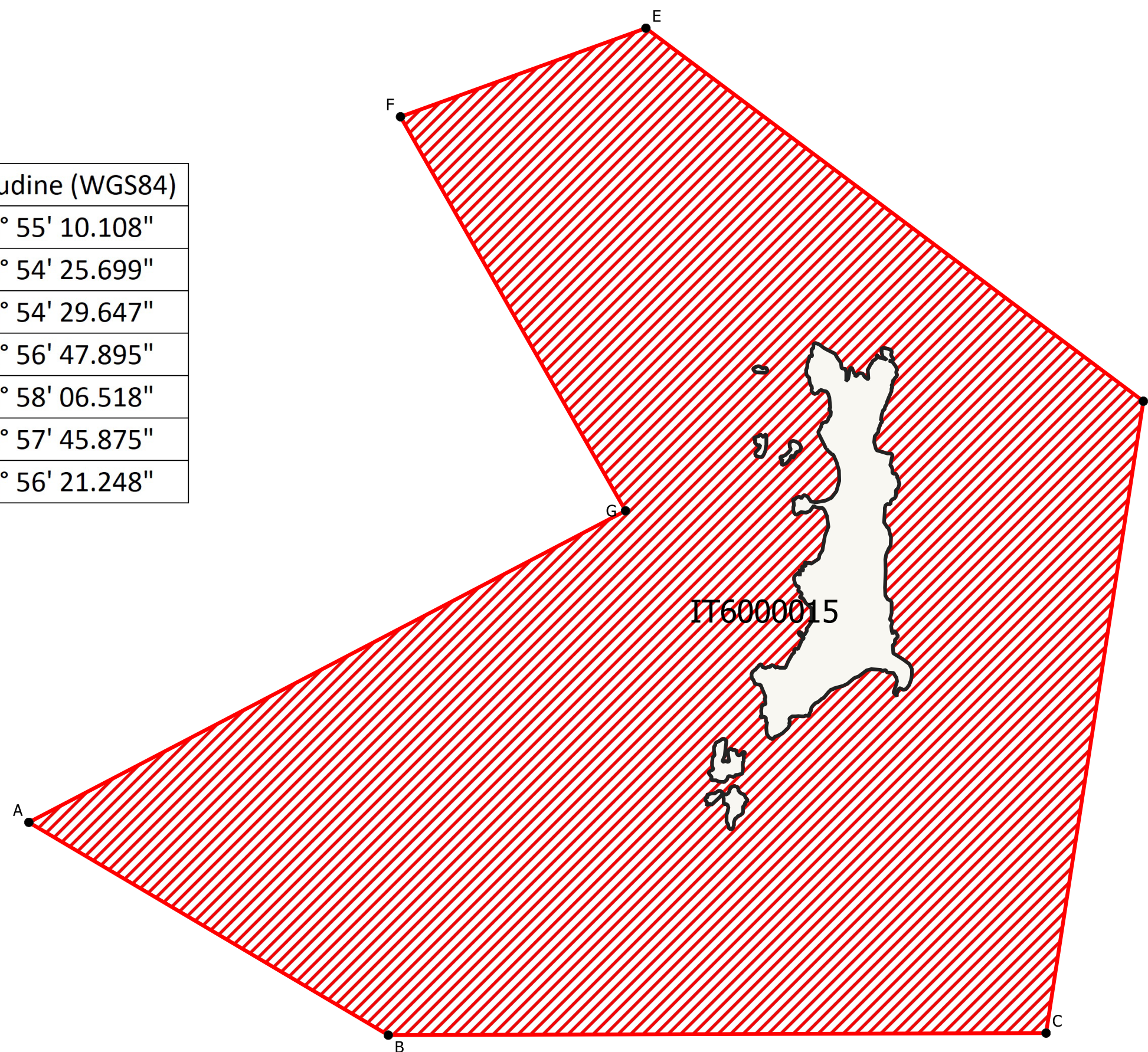


Punto	longitudine (WGS84)	latitudine (WGS84)
A	13° 14' 38.071"	41° 16' 05.081"
B	13° 24' 15.220"	41° 15' 24.358"
C	13° 24' 29.065"	41° 15' 38.169"
D	13° 21' 32.128"	41° 16' 56.069"
E	13° 17' 15.108"	41° 17' 38.856"
F	13° 15' 24.681"	41° 16' 46.225"
G	13° 14' 37.126"	41° 16' 40.313"


Superficie: 3029,37 ha

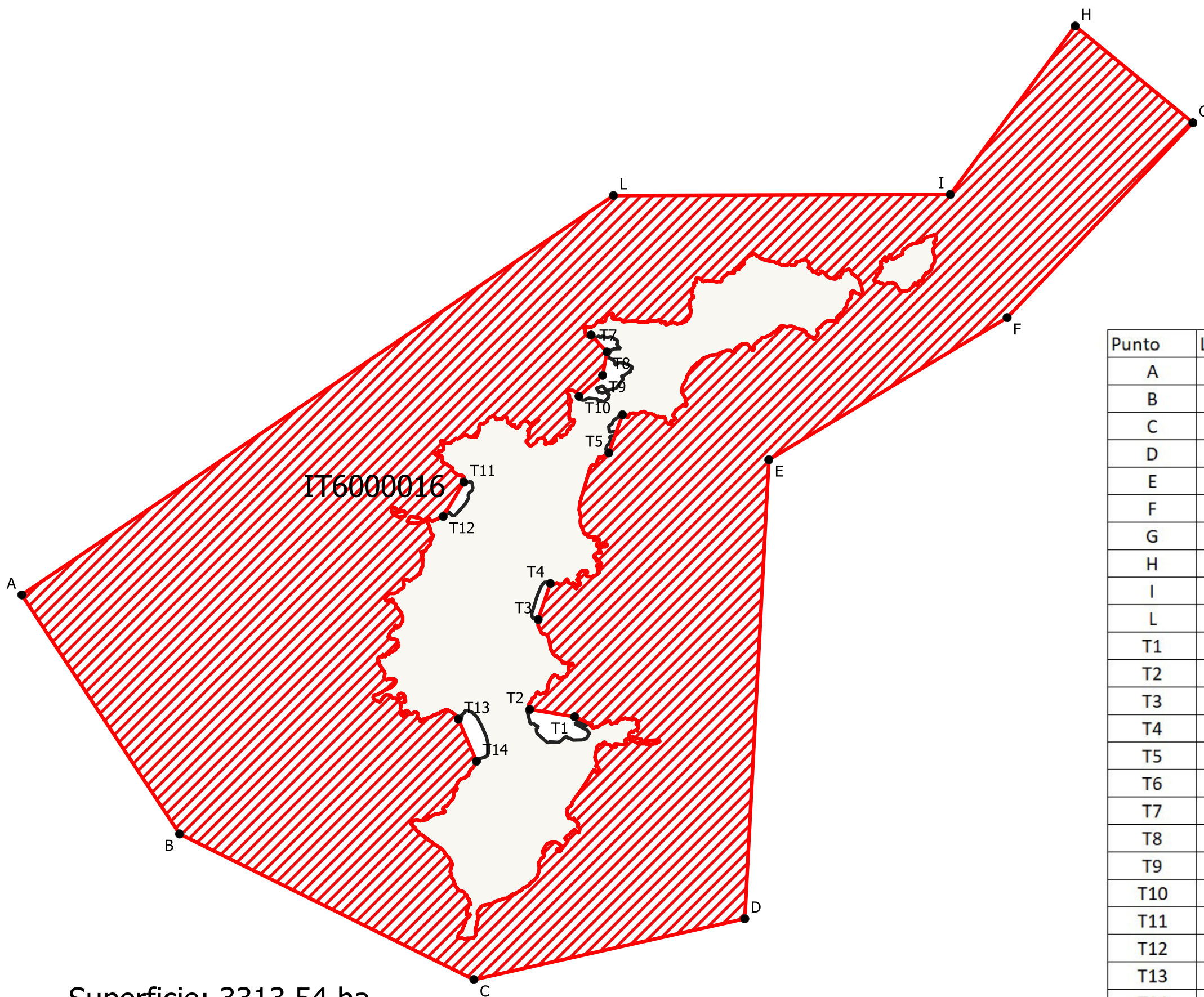


Punto	longitudine (WGS84)	latitudine (WGS84)
A	12° 47' 33.236"	40° 55' 10.108"
B	12° 49' 18.019"	40° 54' 25.699"
C	12° 52' 26.936"	40° 54' 29.647"
D	12° 52' 50.472"	40° 56' 47.895"
E	12° 50' 24.854"	40° 58' 06.518"
F	12° 49' 14.945"	40° 57' 45.875"
G	12° 50' 22.427"	40° 56' 21.248"




Superficie: 2726,18 ha



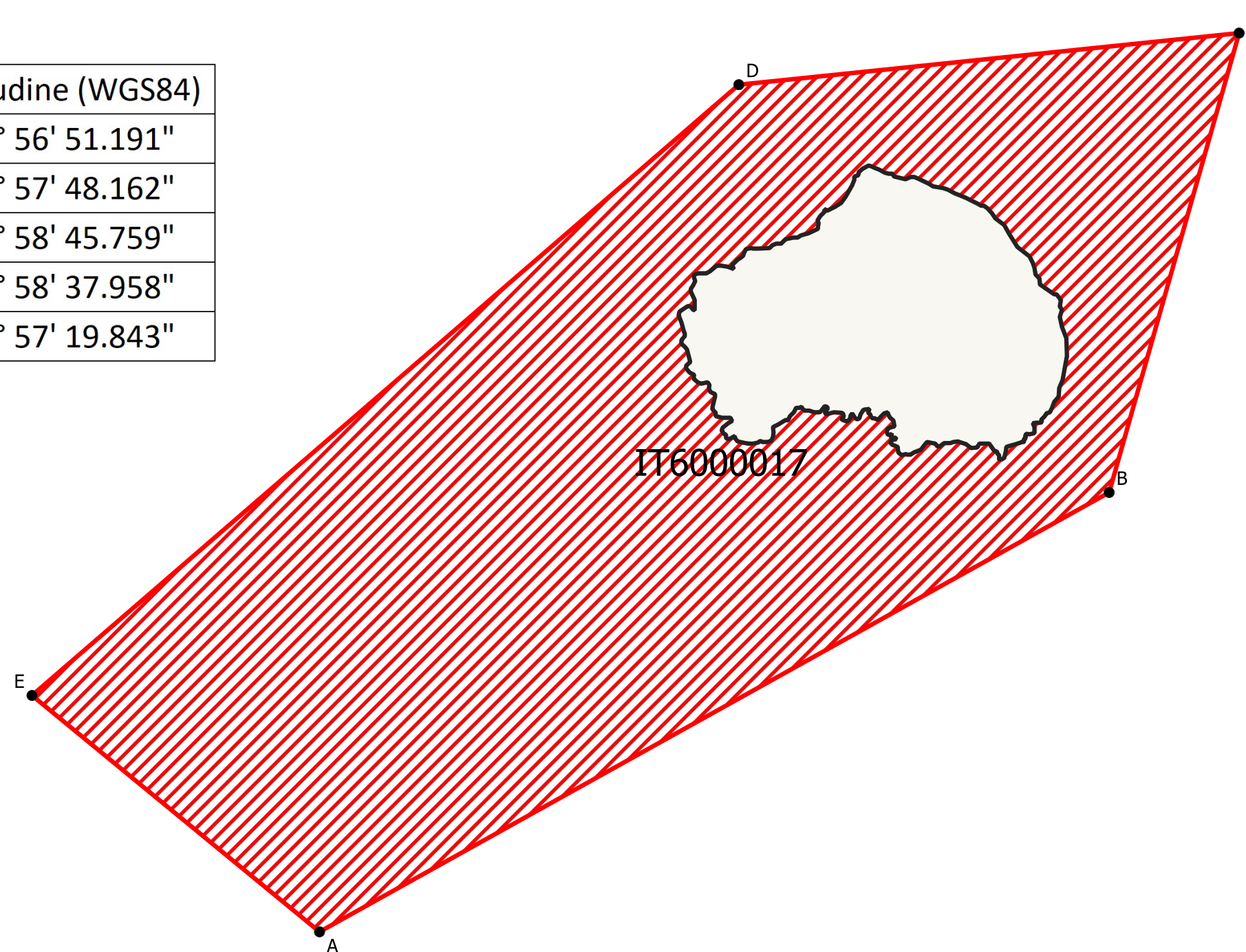


Punto	Longitudine (WGS84)	Latitudine(WGS84)
A	12° 54' 08.952"	40° 54' 19.129"
B	12° 55' 14.538"	40° 53' 07.453"
C	12° 57' 14.024"	40° 52' 25.198"
D	12° 59' 02.168"	40° 52' 45.684"
E	12° 59' 07.577"	40° 55' 05.638"
F	13° 00' 41.902"	40° 55' 50.566"
G	13° 01' 54.755"	40° 56' 51.191"
H	13° 01' 06.640"	40° 57' 19.843"
I	13° 00' 17.953"	40° 56' 27.670"
L	12° 58' 02.731"	40° 56' 24.984"
T1	12° 57' 51.961"	40° 53' 45.998"
T2	12° 57' 33.953"	40° 53' 47.917"
T3	12° 57' 36.444"	40° 54' 15.329"
T4	12° 57' 41.019"	40° 54' 26.403"
T5	12° 58' 03.252"	40° 55' 06.616"
T6	12° 58' 08.367"	40° 55' 18.283"
T7	12° 57' 55.016"	40° 55' 42.368"
T8	12° 58' 01.543"	40° 55' 37.295"
T9	12° 58' 00.052"	40° 55' 30.135"
T10	12° 57' 50.761"	40° 55' 23.615"
T11	12° 57' 05.337"	40° 54' 56.641"
T12	12° 56' 57.371"	40° 54' 46.058"
T13	12° 57' 05.300"	40° 53' 44.458"
T14	12° 57' 12.000"	40° 53' 31.721"

Superficie: 3313,54 ha



Punto	longitudine (WGS84)	latitudine (WGS84)
A	13° 01' 54.755"	40° 56' 51.191"
B	13° 04' 02.980"	40° 57' 48.162"
C	13° 04' 22.693"	40° 58' 45.759"
D	13° 03' 00.597"	40° 58' 37.958"
E	13° 01' 06.640"	40° 57' 19.843"



Superficie: 664,03 ha

